

**THE ANTI-SOCIAL BEHAVIOUR, CRIME AND POLICING ACT 2014**

**THE BLACKPOOL BOROUGH COUNCIL**

**MARTON WARD**

**(RESTRICTED ACCESS)**

**PUBLIC SPACES PROTECTION ORDER 2021**

Blackpool Borough Council (“the Council”), in exercise of its powers under section 59 of the Anti-social Behaviour, Crime and Policing Act 2014 (“the Act”) and under all other enabling powers being satisfied that all conditions set out in section 59 of the Act have been met hereby makes the following Order:

1. This Order applies to the public spaces within the Borough of Blackpool described in the Schedule to this Order and shown marked BLUE on the plans annexed to this Order (“the Restricted Access Areas”).
2. The Order is required due to the high levels of crime and anti-social behaviour associated with the Restricted Areas prior to the installation of lockable alley gates; and having had a detrimental effect on the quality of life of those living in the locality, was persistent and continuing in nature, and was unreasonable.
3. Save for the exemptions in Article 4 below, no person shall use the public right of way over the Restricted Area at any time.
4. Nothing in Article 3 above shall apply to the following:-
  - a. The owners and occupiers of adjoining premises as described in the Schedule to this Order
  - b. Police, Fire, Rescue Services and NHS personnel in the exercise of their duties:
  - c. Employees contractors or agents of statutory undertakings requiring access to apparatus (water, gas, electricity and telecommunications providers) in the exercise of their functions; and
  - d. Local Authority officers and their contractors or agents including local Town Centre Bid Officers in the exercise of their functions
5. Gates restricting access may be installed, operated and maintained in a Restricted Area by the Council.
6. Any person using the gates referred to in Article 5 to gain access to or from a Restricted Area shall ensure that the gates are closed and locked immediately after use. Failure to do so would amount to a breach of this order.

7. The Council is responsible for maintenance of the gates. The responsible department for maintenance can be contacted on 01253 477477 or issues reported on line [Report An Alley Gate Fault \(blackpool.gov.uk\)](http://blackpool.gov.uk)
8. Any person without reasonable excuse fails to comply with the requirements of this Order commits an offence and shall be liable on summary conviction to a fine not exceeding Level 3 on the standard scale.
9. This Order may be cited as the Blackpool Borough Council, Marton Ward (Restricted Access) Public Space Protection Order 2021 and applies to the public places described in the Schedule to this Order and shown on the Plans attached to the Order (“the Restricted Access Areas”)
10. This Order shall come into force on .....2021 and shall have effect and remain in force for a period of three years from that date, unless extended pursuant to section 60 of the Act.
11. If any interested person desires to question the validity of this Order on the grounds that the Council had no powers to make it or that any requirement of the Act has not been complied with in relation to this Order, he or she may apply to the High Court within six weeks of this Order being made.

Dated this                      day of                      2021

The COMMON SEAL of

Blackpool Borough Council

Was affixed hereto in the presence of:-

Authorised signatory

**SCHEDULE**  
**MARTON WARD**

<b>Schedule Plan Reference Number</b>	<b>Location</b>	<b>Description</b>
<b>1.</b>	2-4 Airedale Avenue 252-268 Whitegate Drive	<b>Airedale Avenue</b>
<b>2.</b>	1-9 Haslemere Avenue 20-30 Beechfield Avenue	<b>Beechfield Avenue</b>
<b>3.</b>	20-32 Preston Old Road 38 Preston Old Road 1-7 Wren Grove	<b>Boars Head</b>
<b>4.</b>	3-11 Cadby Avenue	<b>Cadby Avenue</b>
<b>5.</b>	4 Crosby Grove 14-26 Canterbury Avenue 17-25 Royal Avenue 32-34 Carsluith Avenue	<b>Cantenbury Avenue</b>
<b>6.</b>	30-40 Clifton Crescent 23-25 Mereland Road 199-217 Preston Old Road 2-6 The Square	<b>Clifton Crescent</b>
<b>7.</b>	59-65 Doncaster Road	<b>Doncaster Road</b>
<b>8.</b>	1-4 Allenbury Place 36-46 Fredora Avenue	<b>Fredora Avenue 1</b>
<b>9.</b>	47-49 Knaresboro Avenue 19-31 Lomond Avenue 134-138 Preston Old Road	<b>Knaresboro Avenue</b>
<b>10.</b>	7-15 Lancaster Road 2-6 Dalkeith Avenue	<b>Lancaster Road</b>
<b>11.</b>	1-15 Quernmore Avenue 112-120 Lawson Road	<b>Lawson Road 1</b>
<b>12.</b>	130-138 Lawson Road	<b>Lawson Road</b>

<b>13.</b>	1-33 Lightbown Avenue 1-25 Lindsay Avenue 220-226 Whitegate Drive	<b>Lightbown Avenue 1</b>
<b>14.</b>	2-32 Lightbown Avenue 14-18 Haslemere Avenue Day Care Centre, Whitegate Drive 218 Whitegate Drive 1-2 Beechfield Cottages 10-12 Beechfield Avenue	<b>Lightbown Avenue</b>
<b>15.</b>	2-28 Lindsay Avenue 232-250 Whitegate Drive 1-23 Airedale Avenue 1 Royal Bank Road	<b>Lindsay Avenue 1</b>
<b>16.</b>	32-46 Lindsay Avenue 25-41 Airedale Avenue 10 Royal Bank Road 2 Hereford Avenue	<b>Lindsay Avenue 2</b>
<b>17.</b>	27-29 Lindsay Avenue 1-9 Godwin Avenue 2-8 Royal Bank Road	<b>Lindsay Avenue 3</b>
<b>18.</b>	31-33 Lindsay Avenue 2-12 Godwin Avenue	<b>Lindsay Avenue 4</b>
<b>19.</b>	226-230 Whitegate Drive 1 Lindsay Avenue 1 Lightbrown Avenue	<b>Lindsay Avenue</b>
<b>20.</b>	1-37 Fredora Avenue 7-15 Norfolk Avenue 269-307 Preston Old Road	<b>Preston Old Road</b>
<b>21.</b>	3-5 Royal Bank Road 18-24 Airedale Avenue	<b>Royal Bank Road</b>
<b>22.</b>	8-24 Suffolk Road 22-32 Norfolk Road	<b>Suffolk Road 1</b>
<b>23.</b>	1-25 Suffolk Road 233-249 Preston Old Road	<b>Suffolk Road</b>

Location of gates marked red in attached plan.

1.

**Airedale Avenue Scheme**

Ward: Marton

Scheme Name: Airedale Avenue

Addresses contained within the PSPO:-

2-4 Airedale Avenue

252-268 Whitegate Drive

There are no alternative routes for public access.

Following the consultation in December 2020 no comments or objections were received regarding the Alley Gate scheme known as Airedale Avenue.



2.

**Beechfield Avenue Scheme**

Ward: Marton

Scheme Name: Beechfield Avenue

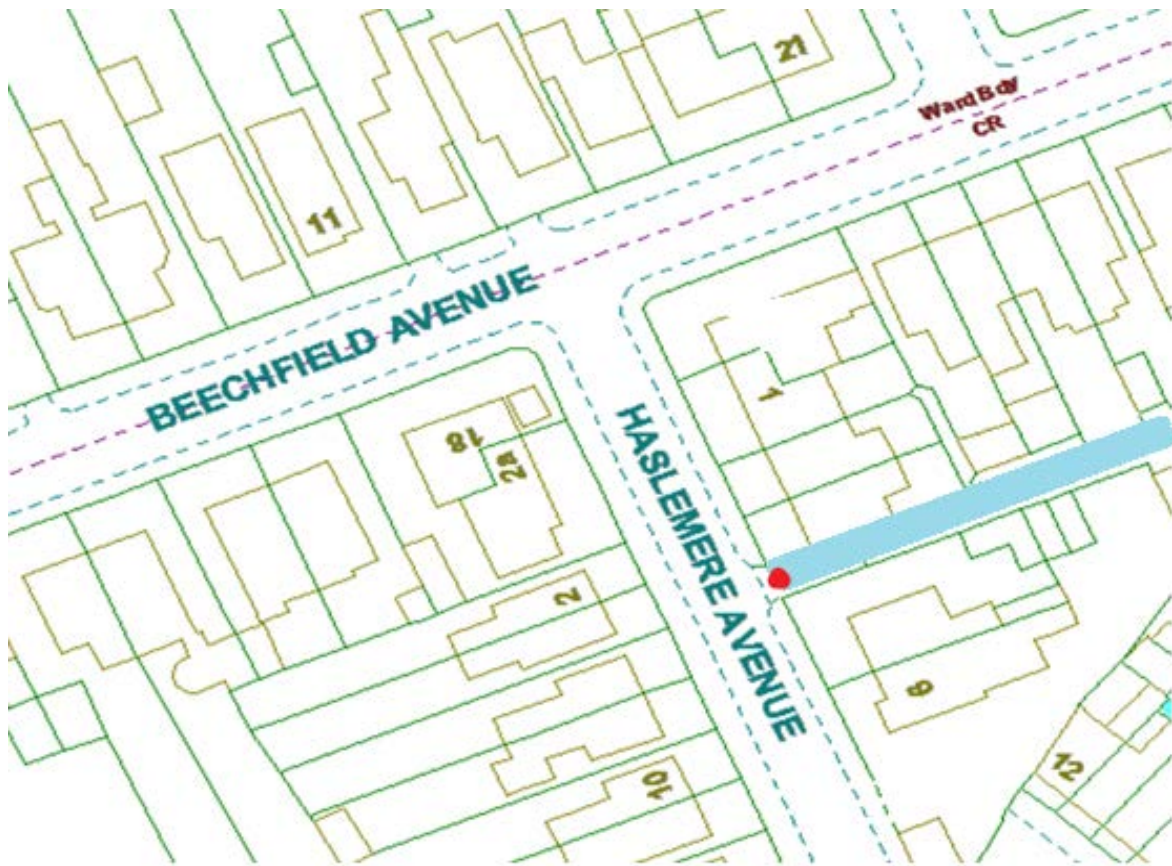
Addresses contained within the PSPO:-

1-9 Haslemere Avenue

20-30 Beechfield Avenue

There are no alternative routes for public access.

Following the consultation in December 2020 no comments or objections were received regarding the Alley Gate scheme known as Beechfield Avenue.



3.

**Boars Head Scheme**

Ward: Marton

Scheme Name: Boars Head

Addresses contained within the PSPO:-

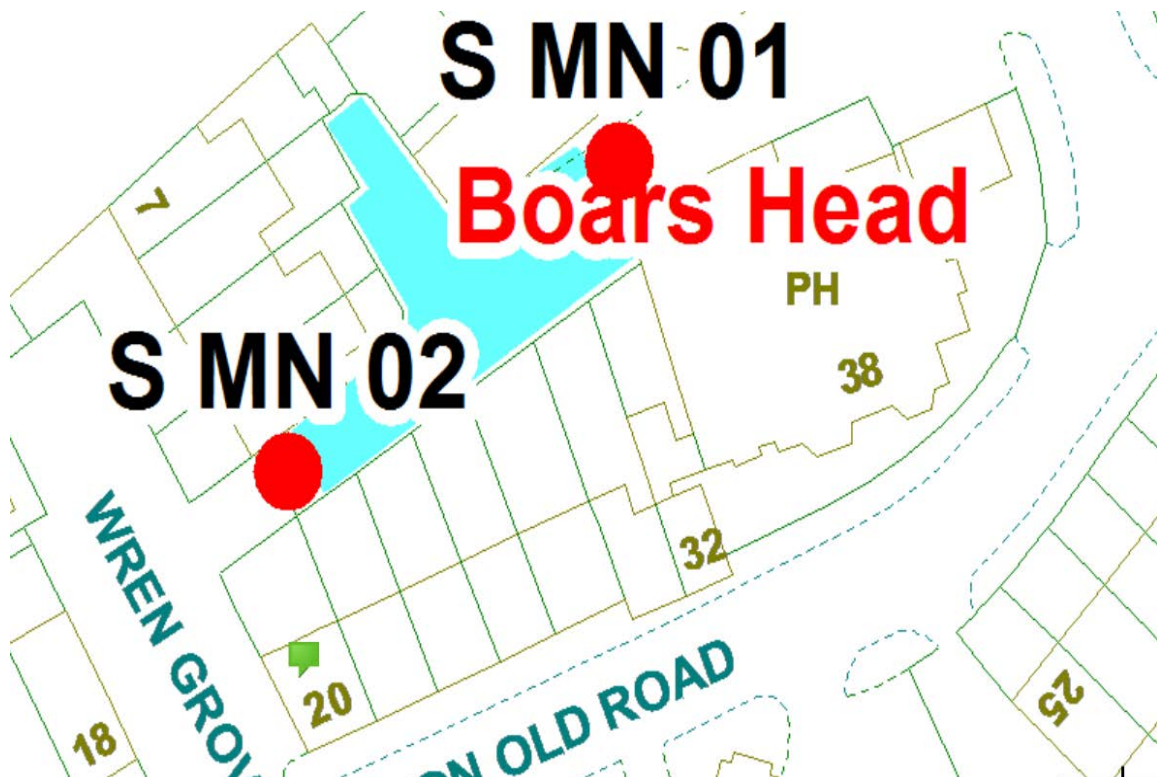
20-32 Preston Old Road

38 Preston Old Road

1-7 Wren Grove

Alternative routes for public access are via Preston Old Road and Wren Grove.

Following the consultation in December 2020 no comments or objections were received regarding the Alley Gate scheme known as Boars Head.





4.

### Cadby Avenue Scheme

Ward: Marton

Scheme Name: Cadby Avenue

Addresses contained within the PSPO:-

3-11 Cadby Avenue

There are no alternative routes for public access.

Following the consultation in December 2020 no comments or objections were received regarding the Alley Gate scheme known as Cadby Avenue.





5.

**Canterbury Avenue Scheme**

Ward: Marton

Scheme Name: Canterbury Avenue

Addresses contained within the PSPO:-

4 Crosby Grove

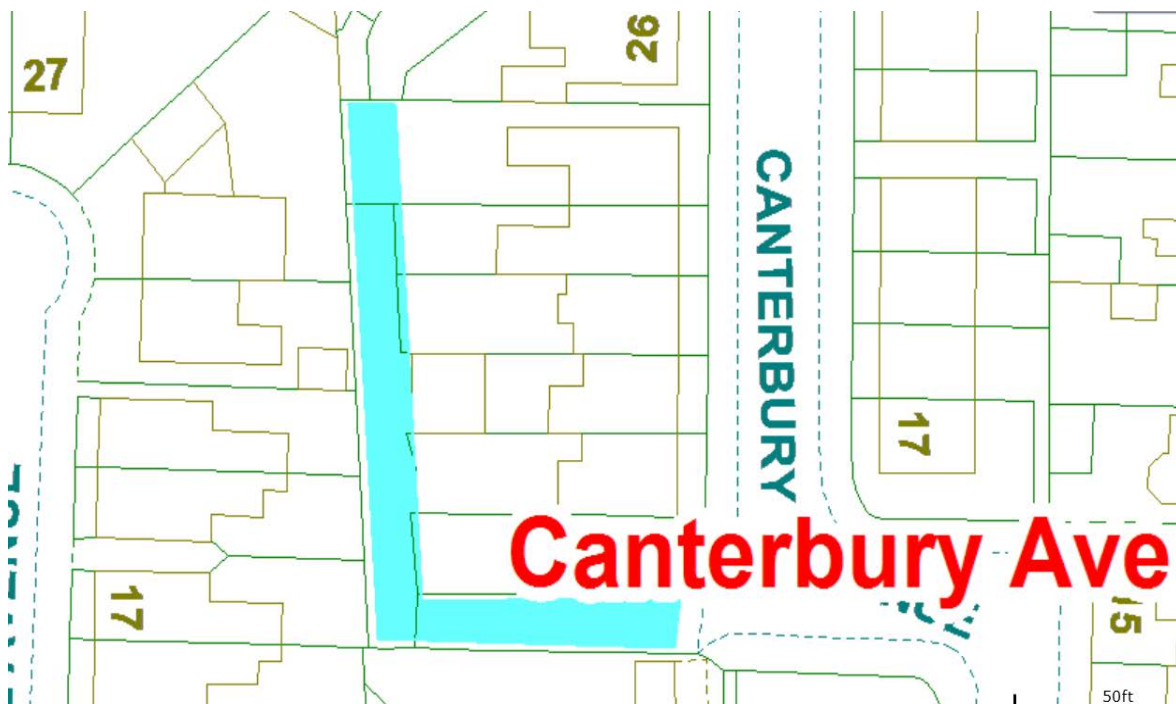
14-26 Canterbury Avenue

17-25 Royal Avenue

32-34 Carsluith Avenue

There are no alternative routes for public access.

Following the consultation in December 2020 no comments or objections were received regarding the Alley Gate scheme known as Canterbury Avenue.



6.

**Clifton Crescent Scheme**

Ward: Marton

Scheme Name: Clifton Crescent

Addresses contained within the PSPO:-

30-40 Clifton Crescent

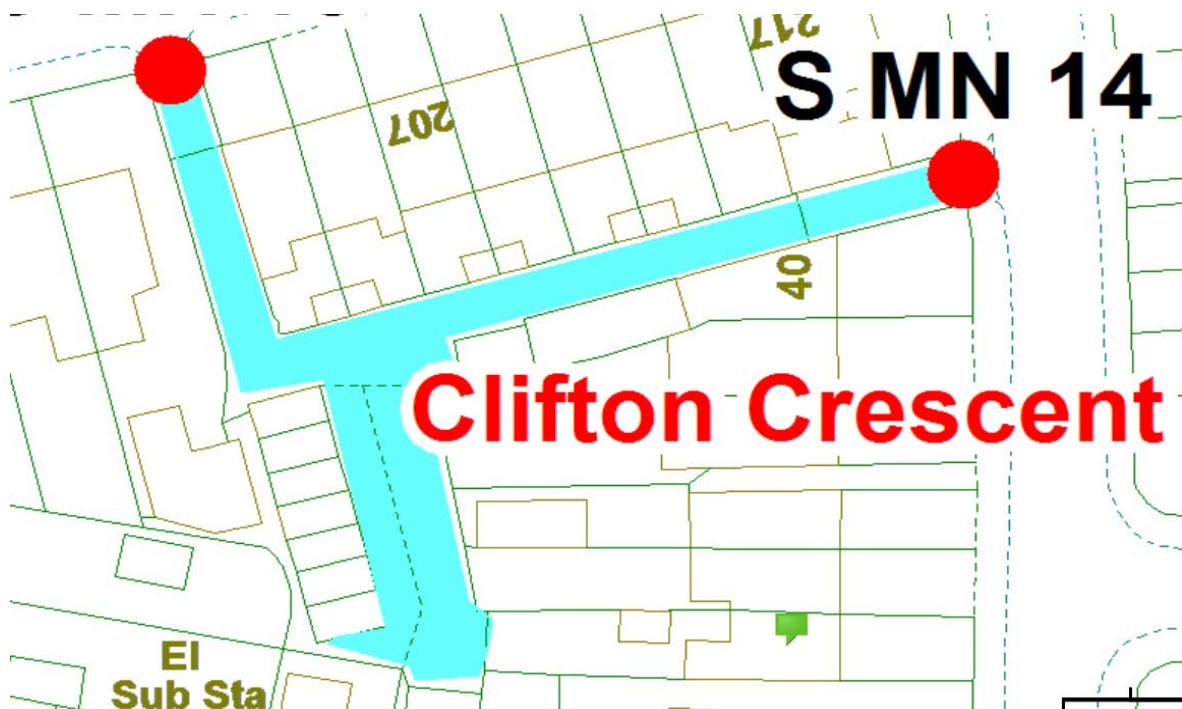
23-25 Mereland Road

199-217 Preston Old Road

2-6 The Square

Alternative routes for public access are via Clifton Crescent and Preston Old Road.

Following the consultation in December 2020 no comments or objections were received regarding the Alley Gate scheme known as Clifton Crescent.



7.

**Doncaster Road Scheme**

Ward: Marton

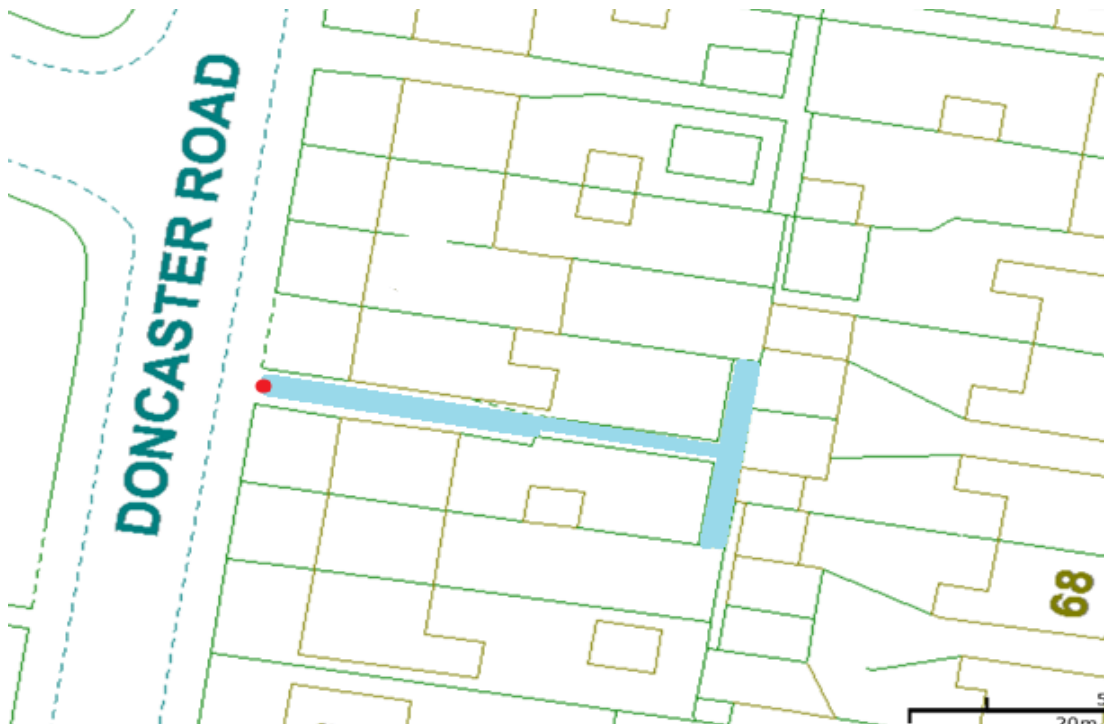
Scheme Name: Doncaster Road

Addresses contained within the PSPO:-

59-65 Doncaster Road

There are no alternative routes for public access.

Following the consultation in December 2020 no comments or objections were received regarding the Alley Gate scheme known as Doncaster Road.



8.

**Fredora Avenue 1 Scheme**

Ward: Marton

Scheme Name: Fredora Avenue 1

Addresses contained within the PSPO:-

1-4 Allenbury Place

36-46 Fredora Avenue

Alternative routes for public access are via Fredora Avenue.

Following the consultation in December 2020 no comments or objections were received regarding the Alley Gate scheme known as Fredora Avenue 1.



9.

**Knaresboro Avenue Scheme**

Ward: Marton

Scheme Name: Knaresboro Avenue

Addresses contained within the PSPO:-

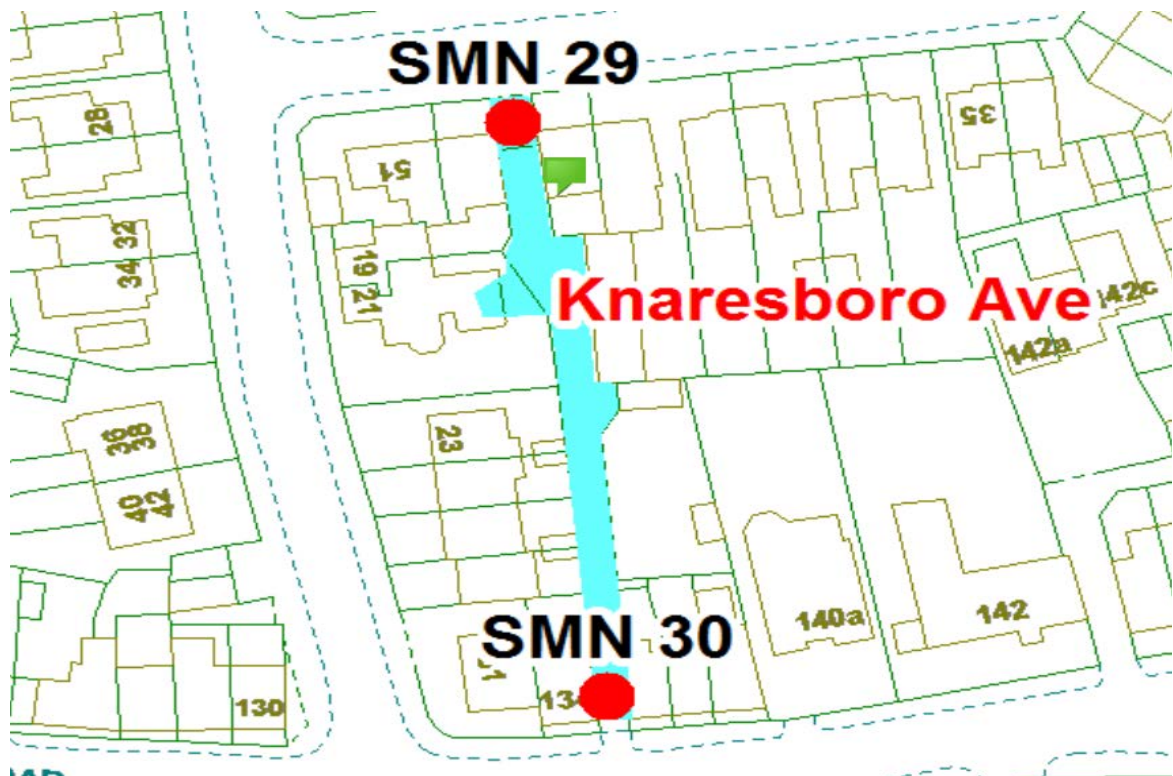
47-49 Knaresboro Avenue

19-31 Lomond Avenue

134-138 Preston Old Road

Alternative routes for public access are via Knaresboro Avenue, Lomond Avenue and Preston Old Road.

Following the consultation in December 2020 no comments or objections were received regarding the Alley Gate scheme known as Knaresboro Avenue.



10.

**Lancaster Road Scheme**

Ward: Marton

Scheme Name: Lancaster Road

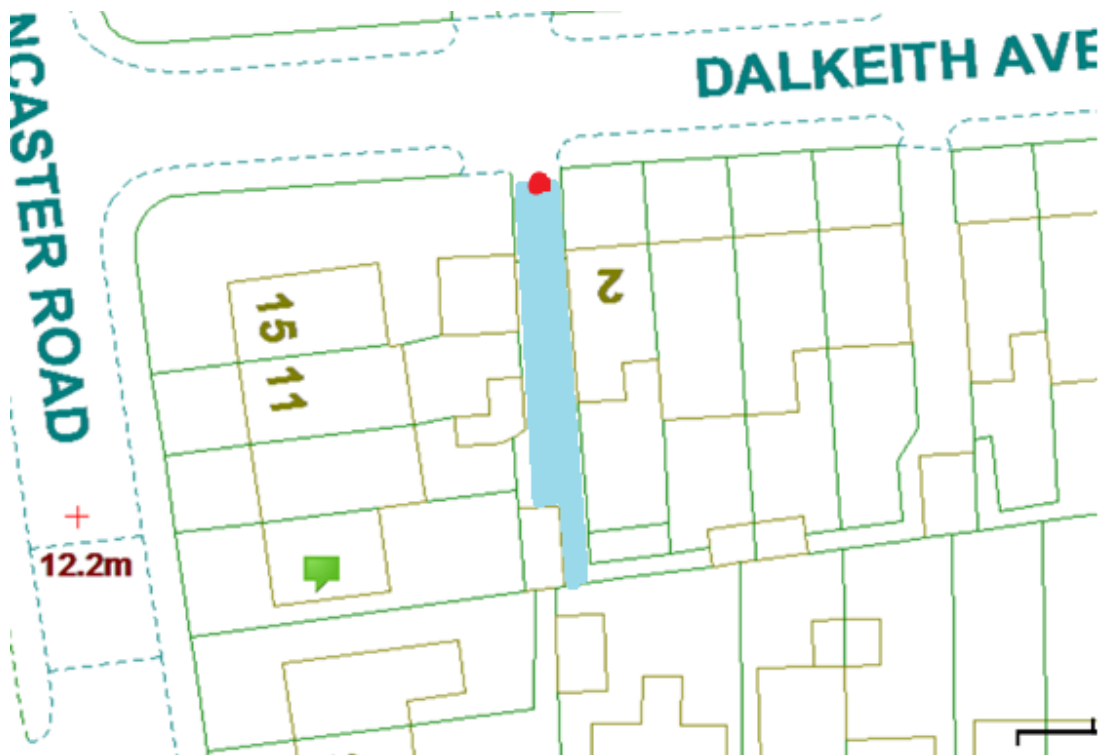
Addresses contained within the PSPO:-

7-15 Lancaster Road

2-6 Dalkeith Avenue

There are no alternative routes for public access.

Following the consultation in December 2020 no comments or objections were received regarding the Alley Gate scheme known as Lancaster Road.





11.

**Lawson Road 1 Scheme**

Ward: Marton

Scheme Name: Lawson Road 1

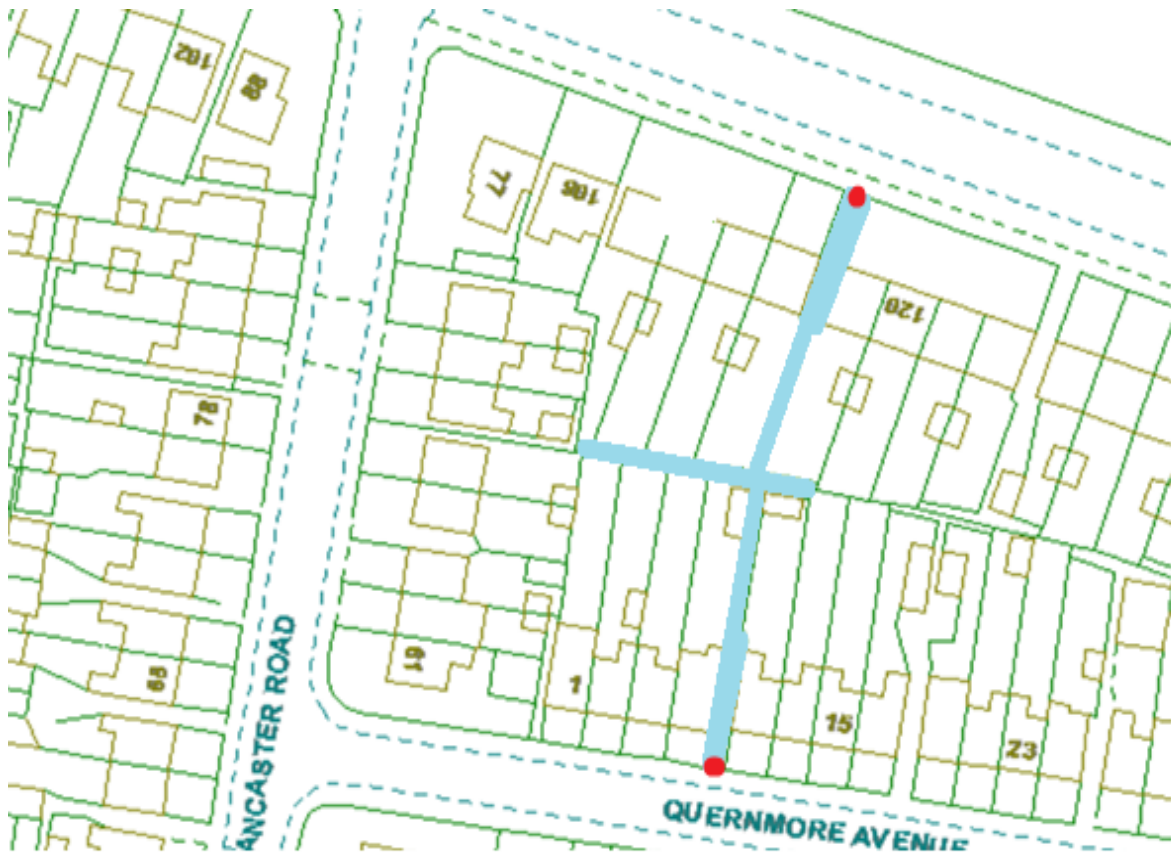
Addresses contained within the PSPO:-

1-15 Quernmore Avenue

112-120 Lawson Road

Alternative routes for public access are via Quernmore Avenue and Lawson Road.

Following the consultation in December 2020 no comments or objections were received regarding the Alley Gate scheme known as Lawson Road 1.





12.

**Lawson Road Scheme**

Ward: Marton

Scheme Name: Lawson Road

Addresses contained within the PSPO:-

130-138 Lawson Road

Following the consultation in December 2020 no comments or objections were received regarding the Alley Gate scheme known as Lawson Road.



13.

**Lightbown Avenue 1 Scheme**

Ward: Marton

Scheme Name: Lightbown Avenue 1

Addresses contained within the PSPO:-

1-33 Lightbown Avenue

1-25 Lindsay Avenue

220-226 Whitegate Drive

Alternative routes for public access are via Lightbown Avenue, Lindsay Avenue and Whitegate Drive.

Following the consultation in December 2020 no comments or objections were received regarding the Alley Gate scheme known as Lightbown Avenue 1.



14.

**Lightbown Avenue Scheme**

Ward: Marton

Scheme Name: Lightbown Avenue

Addresses contained within the PSPO:-

2-32 Lightbown Avenue

14-18 Haslemere Avenue

Day Care Centre, Whitegate Drive

218 Whitegate Drive

1-2 Beechfield Cottages

10-12 Beechfield Avenue

There are no alternative routes for public access.

Following the consultation in December 2020 no comments or objections were received regarding the Alley Gate scheme known as Lightbown Avenue.





15.

**Lindsay Avenue 1 Scheme**

Ward: Marton

Scheme Name: Lindsay Avenue 1

Addresses contained within the PSPO:-

2-28 Lindsay Avenue

232-250 Whitegate Drive

1-23 Airedale Avenue

1 Royal Bank Road

Alternative routes for public access are via Lindsay Avenue, Whitegate Drive, Airedale Avenue and Royal Bank Road.

Following the consultation in December 2020 no comments or objections were received regarding the Alley Gate scheme known as Lindsay Avenue 1.



16.

**Lindsay Avenue 2 Scheme**

Ward: Marton

Scheme Name: Lindsay Avenue 2

Addresses contained within the PSPO:-

32-46 Lindsay Avenue

25-41 Airedale Avenue

10 Royal Bank Road

2 Hereford Avenue

Alternative routes for public access are via Lindsay Avenue, Airedale Avenue, Royal Bank Road and Hereford Avenue.

Following the consultation in December 2020 no comments or objections were received regarding the Alley Gate scheme known as Lindsay Avenue 2.



17.

**Lindsay Avenue 3 Scheme**

Ward: Marton

Scheme Name: Lindsay Avenue 3

Addresses contained within the PSPO:-

27-29 Lindsay Avenue

1-9 Godwin Avenue

2-8 Royal Bank Road

There are no alternative routes for public access.

Following the consultation in December 2020 no comments or objections were received regarding the Alley Gate scheme known as Lindsay Avenue 3.



18.

**Lindsay Avenue 4 Scheme**

Ward: Marton

Scheme Name: Lindsay Avenue 4

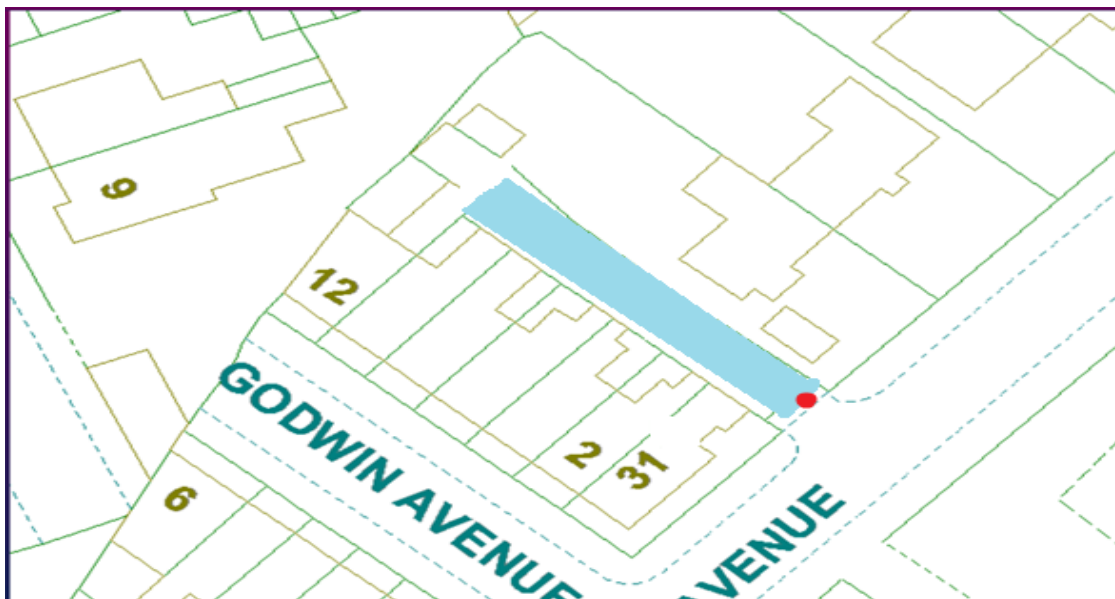
Addresses contained within the PSPO:-

31-33 Lindsay Avenue

2-12 Godwin Avenue

There are no alternative routes for public access.

Following the consultation in December 2020 no comments or objections were received regarding the Alley Gate scheme known as Lindsay Avenue 4.





19.

**Lindsay Avenue Scheme**

Ward: Marton

Scheme Name: Lindsay Avenue

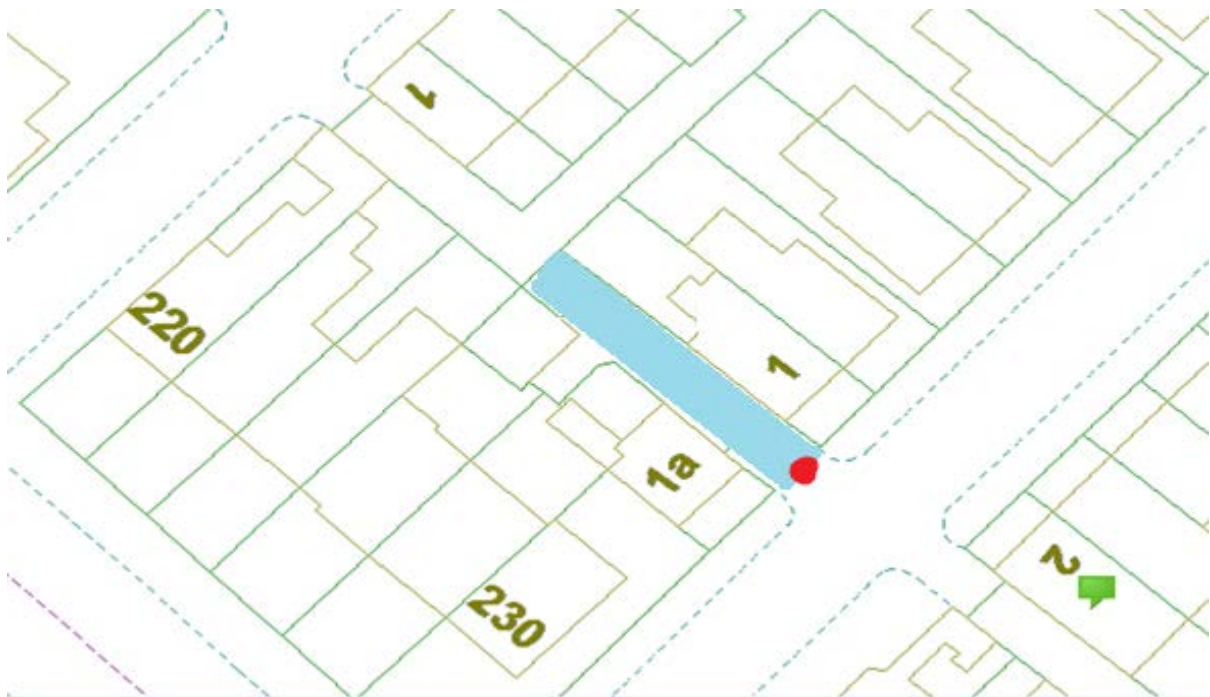
Addresses contained within the PSPO:-

226-230 Whitegate Drive

1 Lindsay Avenue

1 Lightbown Avenue

Following the consultation in December 2020 no comments or objections were received regarding the Alley Gate scheme known as Lindsay Avenue.



20.

**Preston Old Road Scheme**

Ward: Marton

Scheme Name: Preston Old Road

Addresses contained within the PSPO:-

1-37 Fredora Avenue

7-15 Norfolk Avenue

269-307 Preston Old Road

Alternative routes for public access are via Fredora Avenue and Preston Old Road.

Following the consultation in December 2020 no comments or objections were received regarding the Alley Gate scheme known as Preston Old Road.



21.

**Royal Bank Road Scheme**

Ward: Marton

Scheme Name: Royal Bank Road

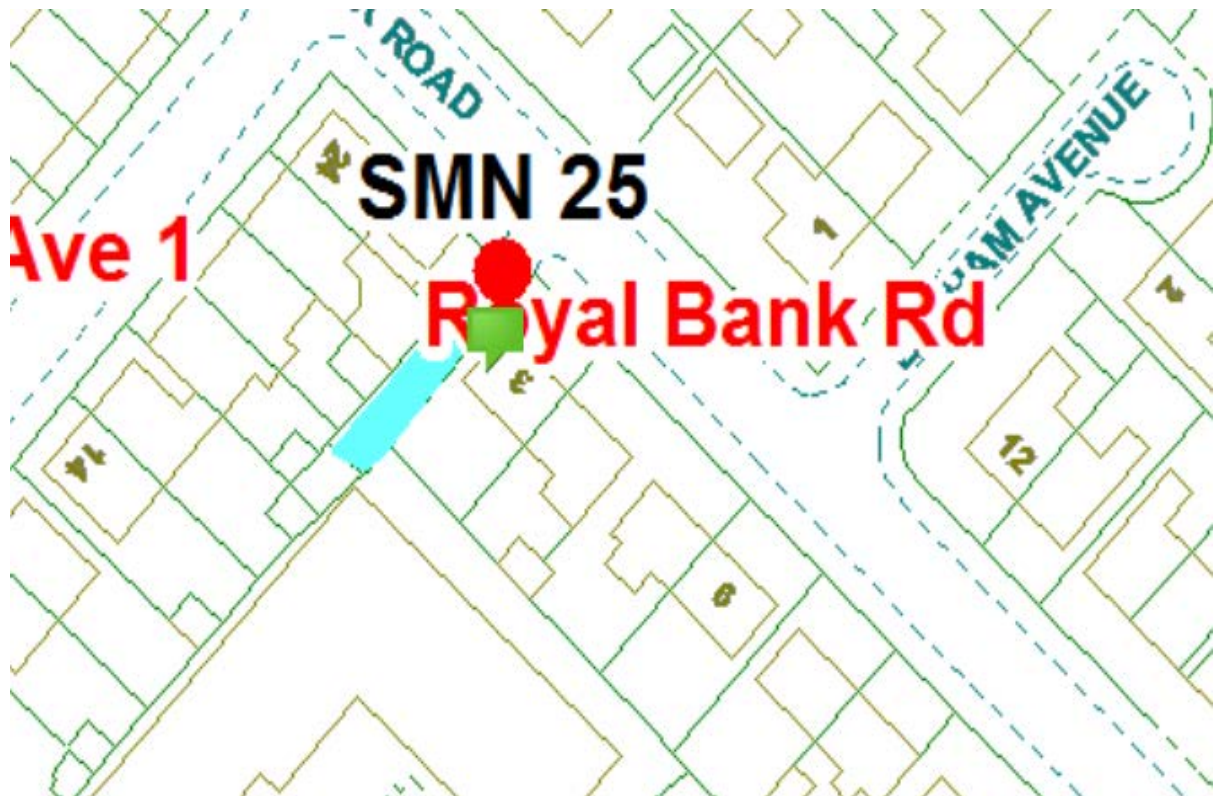
Addresses contained within the PSPO:-

3-5 Royal Bank Road

18-24 Airedale Avenue

There are no alternative routes for public access.

Following the consultation in December 2020 no comments or objections were received regarding the Alley Gate scheme known as Royal Bank Road.



22.

**Suffolk Road 1 Scheme**

Ward: Marton

Scheme Name: Suffolk Road 1

Addresses contained within the PSPO:-

8-24 Suffolk Road

22-32 Norfolk Road

There are no alternative routes for public access.

Following the consultation in December 2020 no comments or objections were received regarding the Alley Gate scheme known as Suffolk Road 1.



23.

**Suffolk Road Scheme**

Ward: Marton

Scheme Name: Suffolk Road

Addresses contained within the PSPO:-

1-25 Suffolk Road

233-249 Preston Old Road

Alternative routes for public access are via Suffolk Road and Preston Old Road.

Following the consultation in December 2020 no comments or objections were received regarding the Alley Gate scheme known as Suffolk Road.



